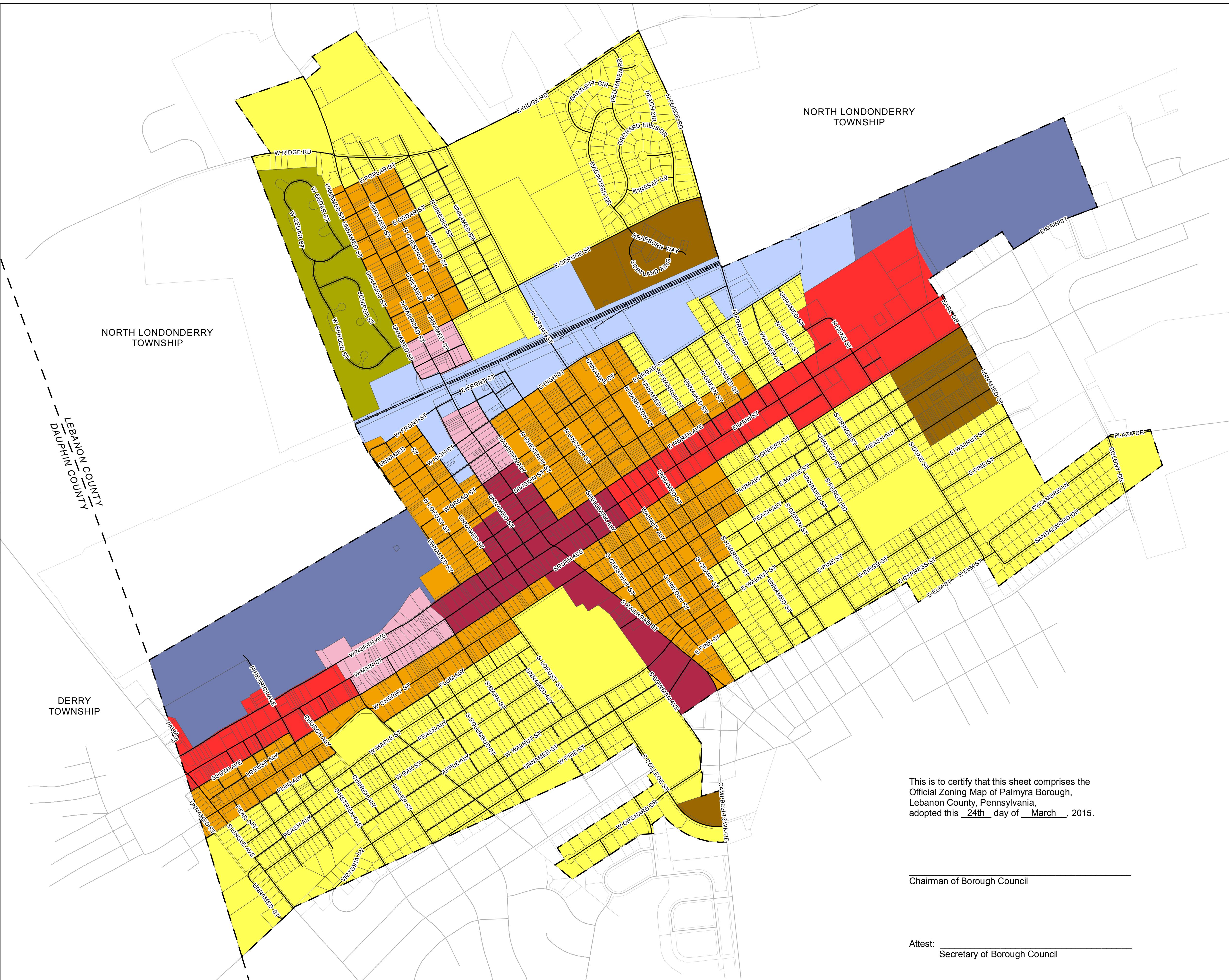


PALMYRA BOROUGH, LEBANON COUNTY

ZONING MAP

ORDINANCE NO. 761
ADOPTED MARCH 24, 2015




- Zoning District**
- Low Density Residential
 - Town Residential
 - Multi-Family Residential
 - Manufactured Home Park
 - Mixed Use
 - Central Business
 - Highway Commercial
 - Light Industrial
 - Heavy Industrial

- Road / Street
- Railroad
- Parcel Boundary
- Municipal Boundary

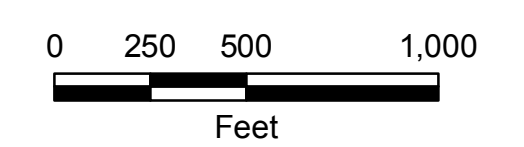
This is to certify that this sheet comprises the Official Zoning Map of Palmyra Borough, Lebanon County, Pennsylvania, adopted this 24th day of March, 2015.

Chairman of Borough Council

Attest: _____
Secretary of Borough Council



1 inch = 500 feet when printed at 22" x 34"
1 inch = 1,000 feet when printed at 11" x 17"



Source:
Lebanon County GIS
RETTEW Associates, Inc.

